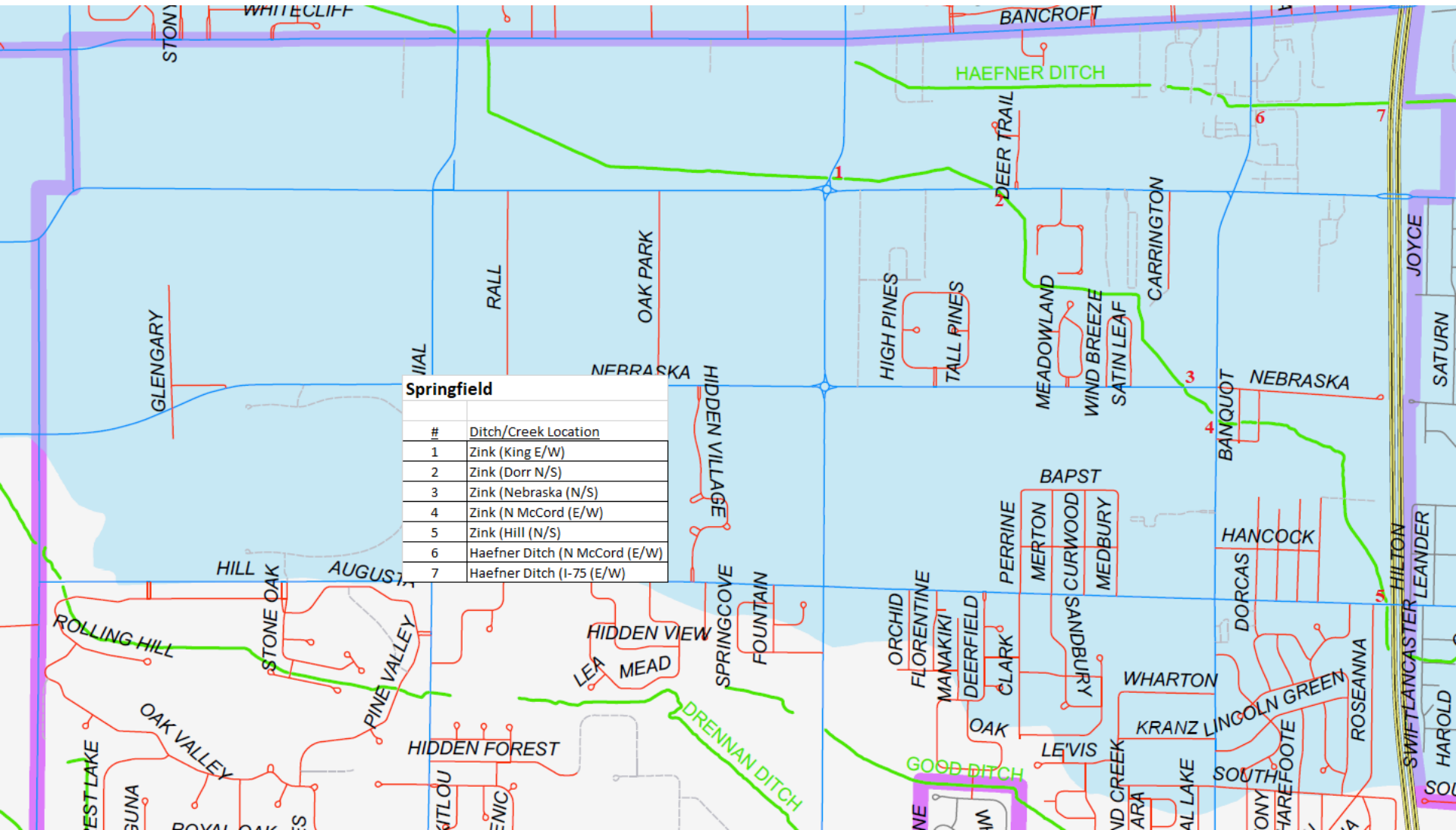


Tenmile Drainage Area View

Springfield Areas

September 16, 2021

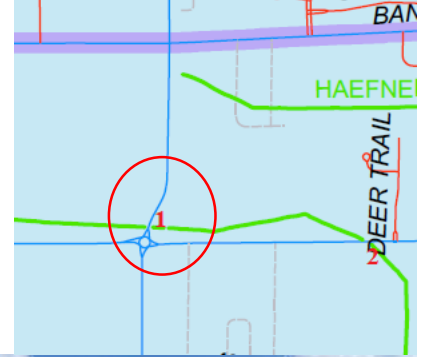


Springfield

#	Ditch/Creek Location
1	Zink (King E/W)
2	Zink (Dorr N/S)
3	Zink (Nebraska (N/S)
4	Zink (N McCord (E/W)
5	Zink (Hill (N/S)
6	Haefner Ditch (N McCord (E/W)
7	Haefner Ditch (I-75 (E/W)

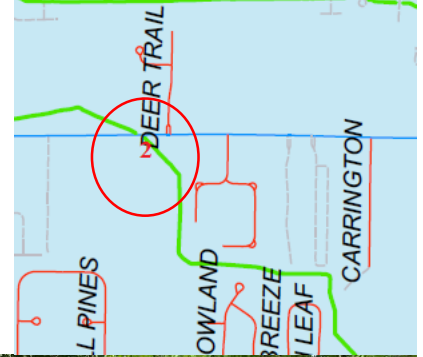
Zink Ditch (1)

King Road




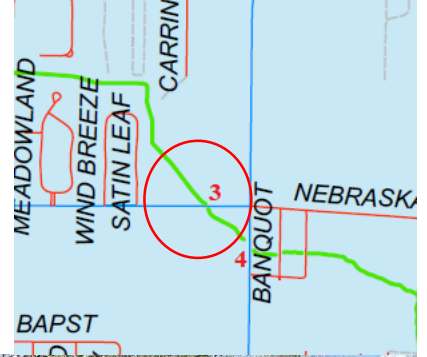
Zink Ditch (2)

Dorr Street




Zink Ditch (3)

Nebraska Avenue



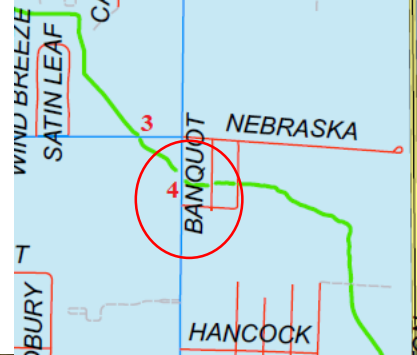
South



North

Zink Ditch (4)

North McCord Road



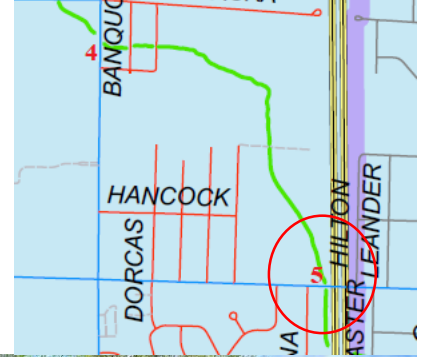
West




East

Zink Ditch (5)

Hill Avenue



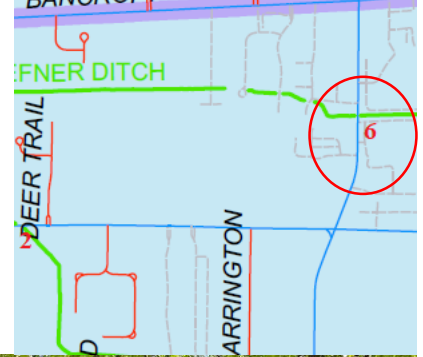
South



North

Haefner Ditch (6)

North McCord Road



West



East