

Tenmile Drainage Area View

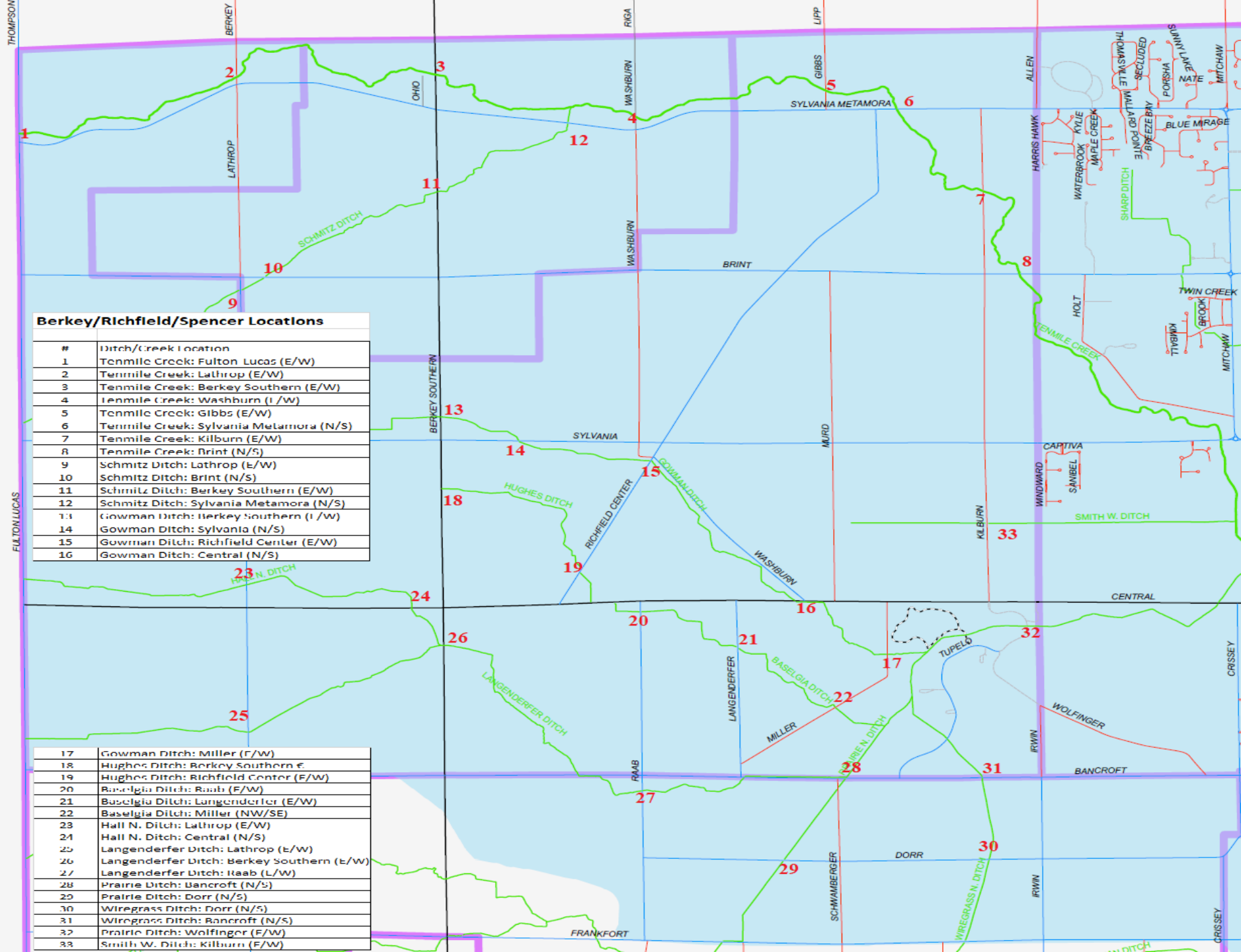
*Berkey/Richfield/Spencer
Areas*

August 19, 2021

Berkey/Richfield/Spencer Locations

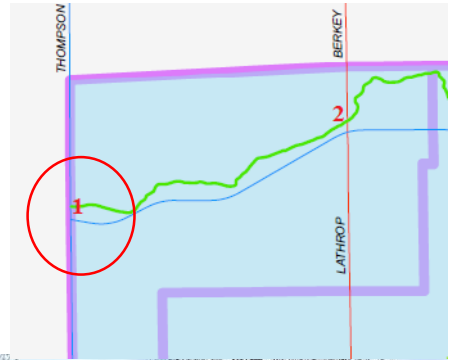
#	Ditch/Creek Location
1	Tenmile Creek: Fulton Lucas (E/W)
2	Tenmile Creek: Lathrop (E/W)
3	Tenmile Creek: Berkey Southern (E/W)
4	Tenmile Creek: Washburn (I /W)
5	Tenmile Creek: Gibbs (E/W)
6	Tenmile Creek: Sylvania Metamora (N/S)
7	Tenmile Creek: Kilburn (E/W)
8	Tenmile Creek: Brint (N/S)
9	Schmitz Ditch: Lathrop (E/W)
10	Schmitz Ditch: Brint (N/S)
11	Schmitz Ditch: Berkey Southern (E/W)
12	Schmitz Ditch: Sylvania Metamora (N/S)
13	Gowman Ditch: Berkey Southern (I /W)
14	Gowman Ditch: Sylvania (N/S)
15	Gowman Ditch: Richfield Center (E/W)
16	Gowman Ditch: Central (N/S)

17	Gowman Ditch: Miller (E/W)
18	Hughes Ditch: Berkey Southern (E/W)
19	Hughes Ditch: Richfield Center (E/W)
20	Baselgia Ditch: Raab (E/W)
21	Baselgia Ditch: Langenderfer (E/W)
22	Baselgia Ditch: Miller (NW/SE)
23	Hall N. Ditch: Lathrop (E/W)
24	Hall N. Ditch: Central (N/S)
25	Langenderfer Ditch: Lathrop (E/W)
26	Langenderfer Ditch: Berkey Southern (E/W)
27	Langenderfer Ditch: Raab (E/W)
28	Prairie Ditch: Bancroft (N/S)
29	Prairie Ditch: Dorr (N/S)
30	Wiregrass Ditch: Dorr (N/S)
31	Wiregrass Ditch: Bancroft (N/S)
32	Prairie Ditch: Wolfinger (E/W)
33	Smith W. Ditch: Kilburn (E/W)



Tenmile Creek (1)

Fulton-Lucas Road




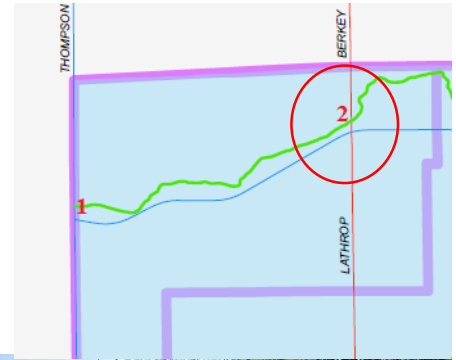
West



East

Tenmile Creek (2)

Lathrop Road



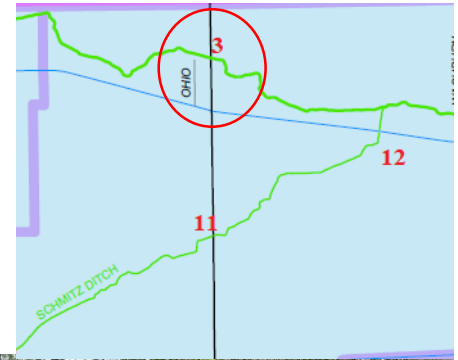
West



East

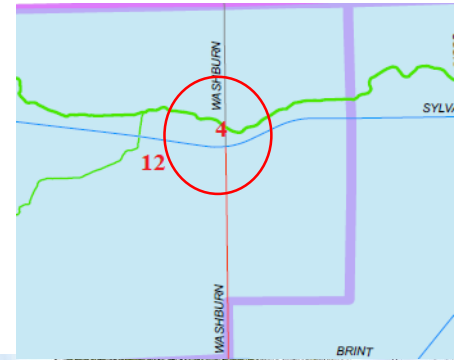
Tenmile Creek (3)

Berkey Southern Road



Tenmile Creek (4)

Washburn Road



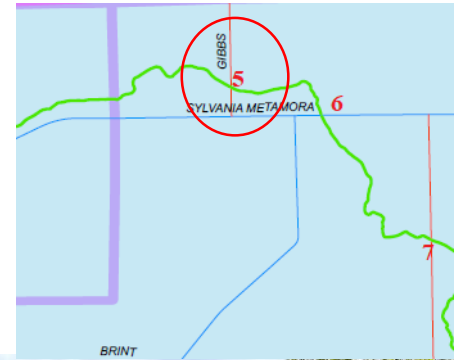
West



East

Tenmile Creek (5)

Gibbs Road



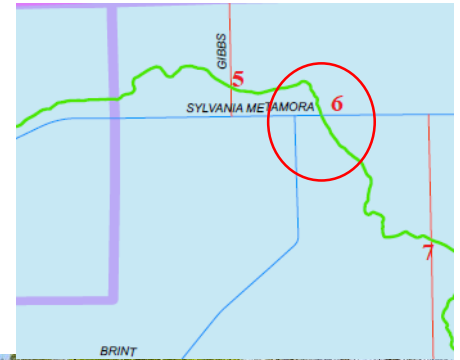
West



East


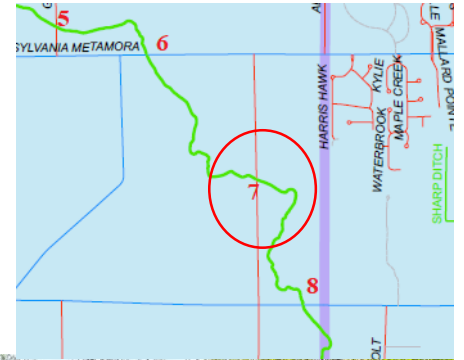
Tenmile Creek (6)

Sylvania Metamora Road



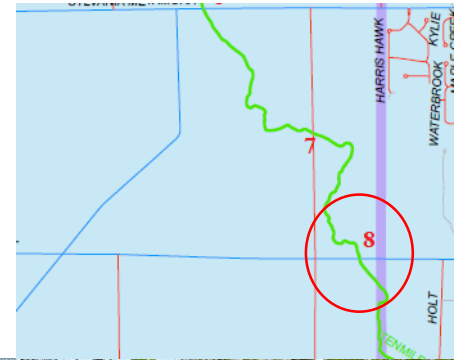
Tenmile Creek (7)

Kilburn Road




Tenmile Creek (8)

Brint Road



South



North

Schmitz Ditch (9)

Lathrop Road



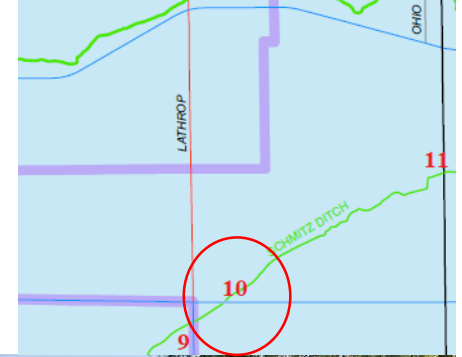
West



East


Schmitz Ditch (10)

Brint Road



Schmitz Ditch (11)

Berkey Southern Road



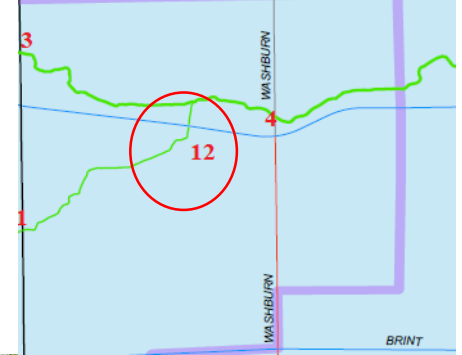
West




East

Schmitz Ditch (12)

Sylvania Metamora Road




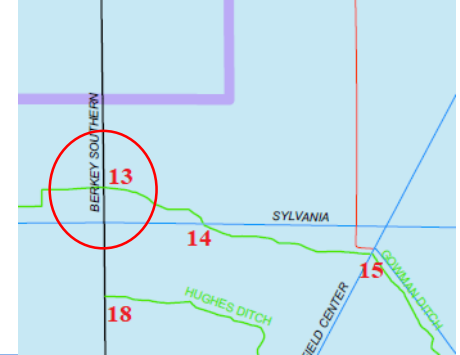
South



North

Gowman Ditch (13)

Berkey Southern Road



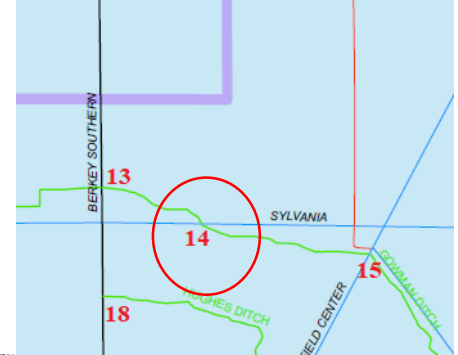
West



East

Gowman Ditch (14)

Sylvania Avenue



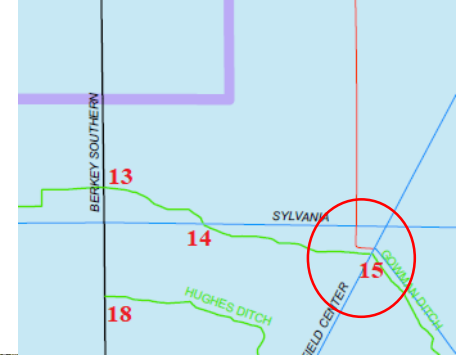
South



North

Gowman Ditch (15)

Richfield Center Road



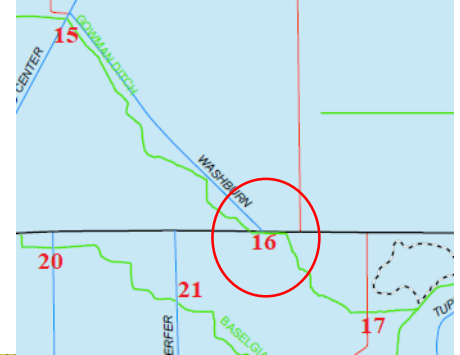
West



East

Gowman Ditch (16)

Central Avenue



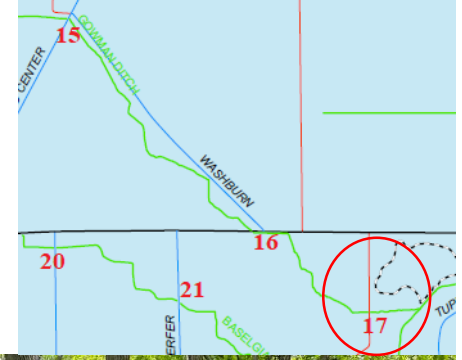
South



North

Gowman Ditch (17)

Miller Road



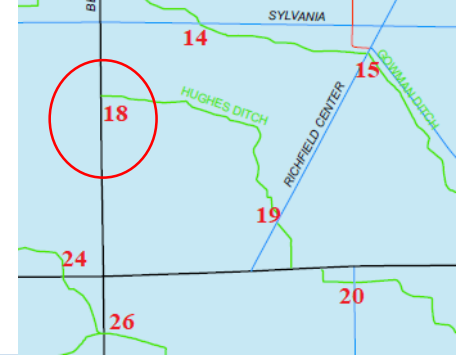
West



East

Hughes Ditch (18)

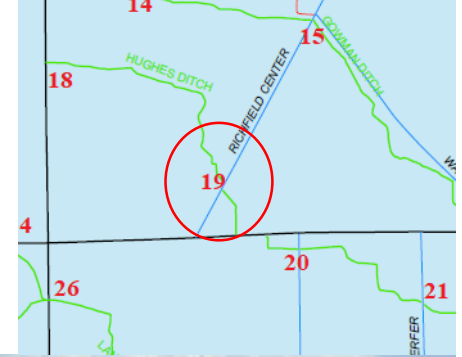
Berkey Southern Road



East

Hughes Ditch (19)

Richfield Center Road





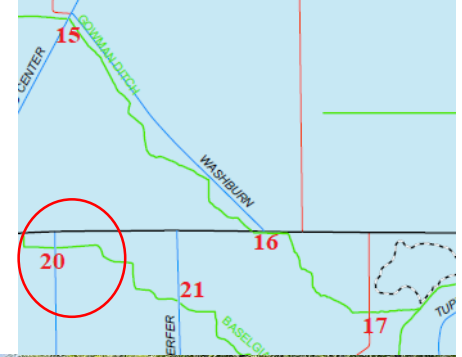
West



East


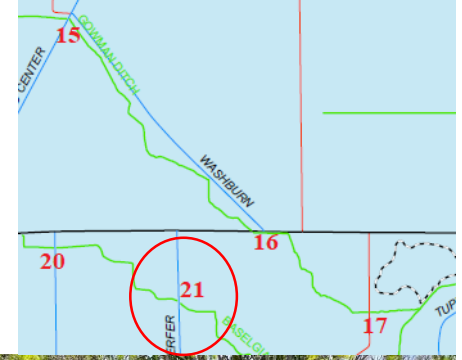
Baselgia Ditch (20)

Raab Road



Baselgia Ditch (21)

Langenderfer Road



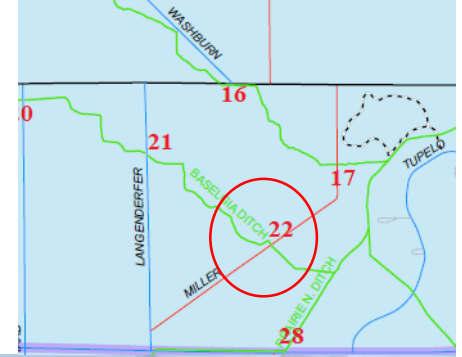
West



East

Baselgia Ditch (22)

Miller Road




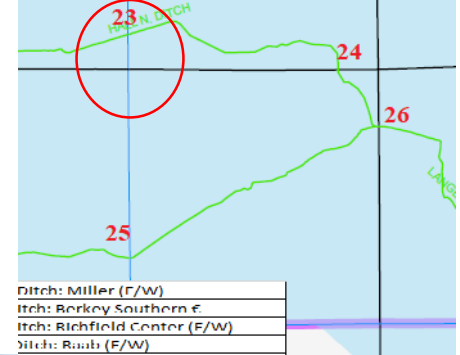
South-
east



North-
west

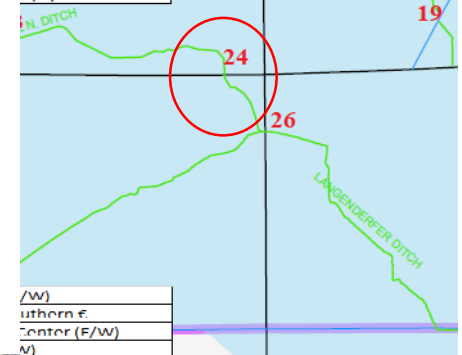
Hall N. Ditch (23)

Lathrop Road



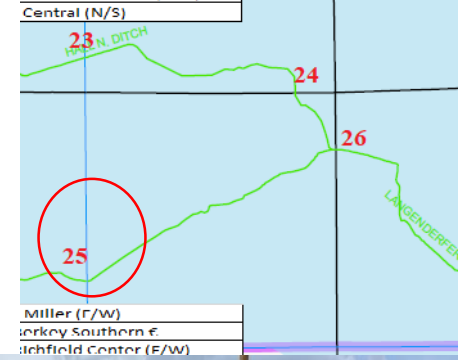
Hall N. Ditch (24)

Central Avenue



Langenderfer Ditch (25)

Lathrop Road



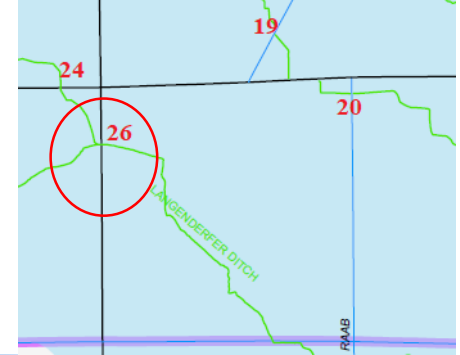
West



East

Langenderfer Ditch (26)

Berkey Southern Road




Langenderfer Ditch (27)

Raab Road




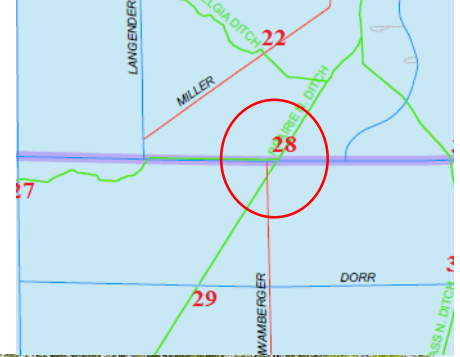
West



East

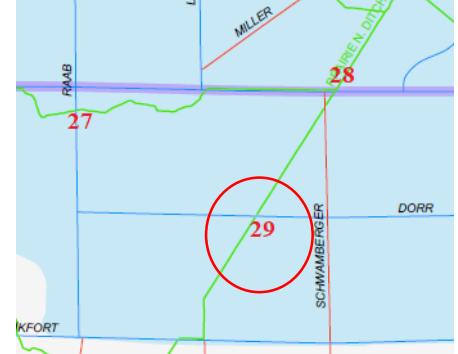
Prairie Ditch (28)

Bancroft Street




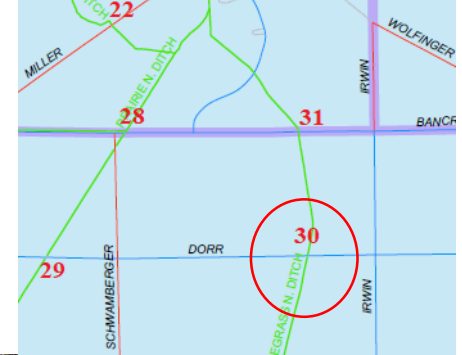
Prairie Ditch (29)

Dorr Street



Wiregrass Ditch (30)

Dorr Street




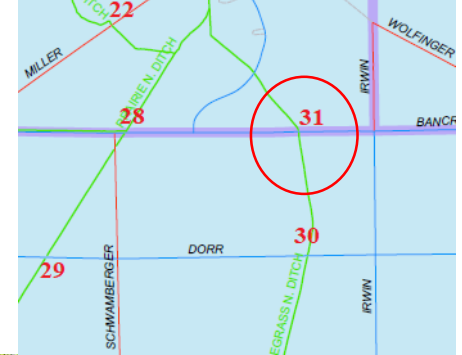
South



North

Wiregrass Ditch (31)

Bancroft Street



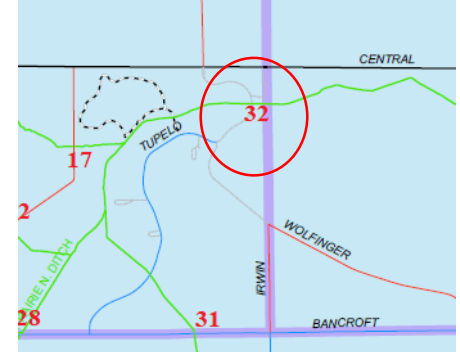
South



North

Prairie Ditch (32)

Wolfinger Road



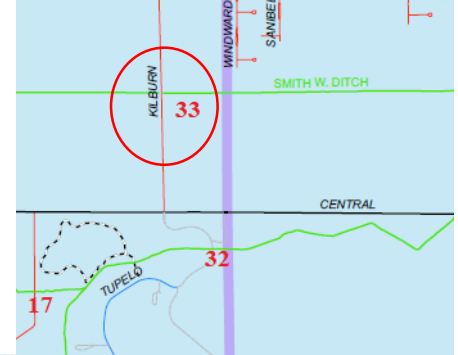
West



East

Smith W. Ditch (33)

Kilburn Road



West



East