

Tenmile Drainage Area View


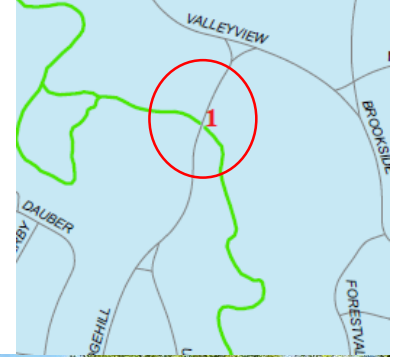
*Ottawa Hills
Areas*

September 16, 2021

#	Ditch/Creek Location
1	Ottawa River (Edgehill (E/W))
2	Ottawa River (Talmadge (E/W))
3	Ottawa River (Evergreen (E/W))
4	Ottawa River (Bancroft (N/S))
5	Ottawa River (Secor W)

Ottawa River (1)

Edgehill Road




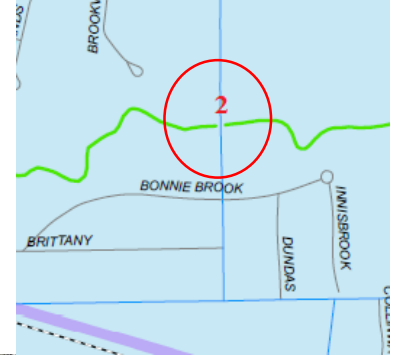
West



East

Ottawa River (2)

Talmadge Road



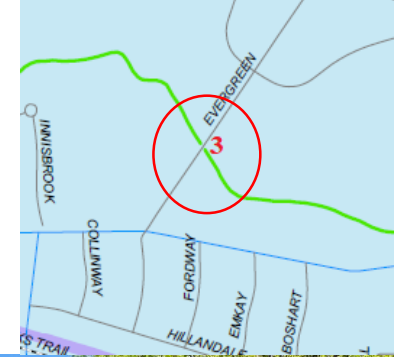
West




East

Ottawa River (3)

Evergreen Road



West




East

Ottawa River (4)

Bancroft Street



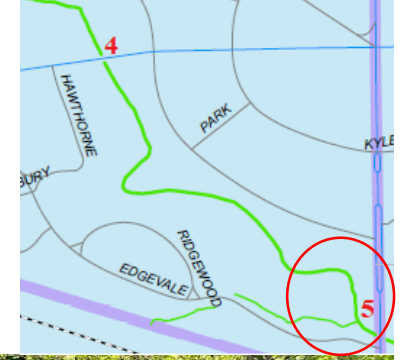
South



North

Ottawa River (5)

Secor Road



West